

IN THE DISTRICT COURT OF THE FIFTH JUDICIAL DISTRICT OF THE
STATE OF IDAHO, IN AND FOR THE COUNTY OF TWIN FALLS

In Re CSRBA) PARTIAL DECREE PURSUANT TO I.R.C.P. 54(b)
Case No. 49576) FOR FEDERAL RESERVED
)
) WATER RIGHT NO. 94-09542E

NAME AND ADDRESS: UNITED STATES OF AMERICA ACTING THROUGH
USDA FOREST SERVICE
550 W FORT ST MSC 033
BOISE ID 83724

SOURCE: See Attachment 1, Column A TRIBUTARY: See Attachment 1, Column B

Sources are located on National Forest System Land in the Fourth of July Creek subwatershed (HUC12 170103030102).

QUANTITY: The amount of water necessary to control and suppress forest fires.

PRIORITY DATE: 07/13/1935

POINT OF DIVERSION: See Attachment 1, Columns C through G

PURPOSE AND PERIOD OF USE:

<u>PURPOSE OF USE</u>	<u>PERIOD OF USE</u>
Administrative-Fire Suppression	01/01 - 12/31

PLACE OF USE: National Forests in Idaho and the Kaniksu, Lolo and Kootenai National Forests in Montana.

See Attachment 2.

OTHER PROVISIONS NECESSARY FOR DEFINITION OR ADMINISTRATION OF THIS WATER RIGHT:

This right is limited to the intermittent diversion and use of water for the purpose of suppressing wildfires. This water right shall not be used as a basis to prevent the future appropriation of water.

This partial decree is subject to such general provisions necessary for the definition of the rights or for the efficient administration of the water rights as may be ultimately determined by the Court at a point in time no later than the entry of a final unified decree. Idaho Code § 42-1412(6).

RULE 54(b) CERTIFICATE

With respect to the issues determined by the above partial judgment it is hereby CERTIFIED, in accordance with Rule 54(b), I.R.C.P., that the court has determined that there is no just reason for delay of the entry of a final judgment and that the court has and does hereby direct that the above partial judgment is a final judgment upon which execution may issue and an appeal may be taken as provided by the Idaho Appellate Rules.






Eric J. Wildman
Presiding Judge of the
Coeur d'Alene-Spokane River Adjudication

Attachment 1

	A	B	C	D	E	F	G
1	SOURCE NAME	TO TRIBUTARY	TOWNSHIP	RANGE	SECTION	QQ	SURVEY CODE AND NUMBER
2	Curran Creek	Fourth of July Creek	49N	01W	04	NWNE	L 2
3	Unnamed Stream	Curran Creek	49N	01W	04	NWNE	L 2
4	Curran Creek	Fourth of July Creek	49N	01W	04	SWNE	
5	Unnamed Stream	Curran Creek	49N	01W	04	SWNE	
6	Unnamed Stream	Mason Creek	49N	01W	04	SWNW	
7	Unnamed Stream	Curran Creek	49N	01W	09	NENW	
8	Unnamed Stream	Mason Creek	49N	01W	09	NWSW	
9	Unnamed Stream	Mason Creek	49N	01W	09	SWSW	
10	Mill Creek	Fourth of July Creek	49N	01W	18	NESW	
11	Unnamed Stream	Mill Creek	49N	01W	18	NESW	
12	Unnamed Stream	Mill Creek	49N	01W	18	NWNW	L 1
13	Mill Creek	Fourth of July Creek	49N	01W	18	NWSW	L 3
14	Unnamed Stream	Mill Creek	49N	01W	18	SENE	
15	Unnamed Stream	Mill Creek	49N	01W	18	SWNW	L 2
16	Mill Creek	Fourth of July Creek	49N	02W	13	NENW	
17	Unnamed Stream	Mill Creek	49N	02W	13	NESW	
18	Mill Creek	Fourth of July Creek	49N	02W	13	NWNW	
19	Unnamed Stream	Mill Creek	49N	02W	13	SENE	

Attachment 2
 Place of Use Map Fire Suppression - Water Right No. 94-09542E
 National Forests in Idaho and the Kaniksu, Lolo and Kootenai NF in Montana

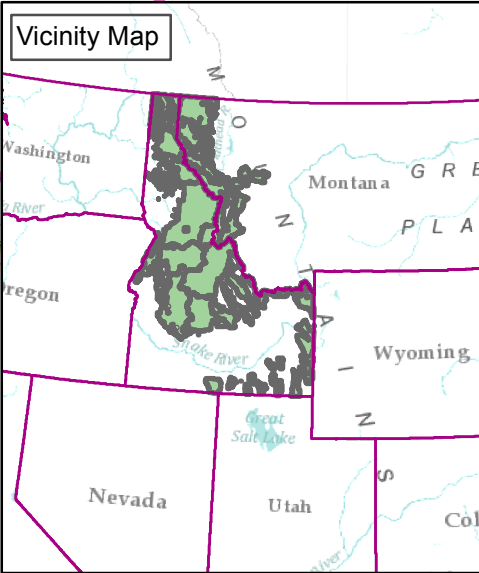
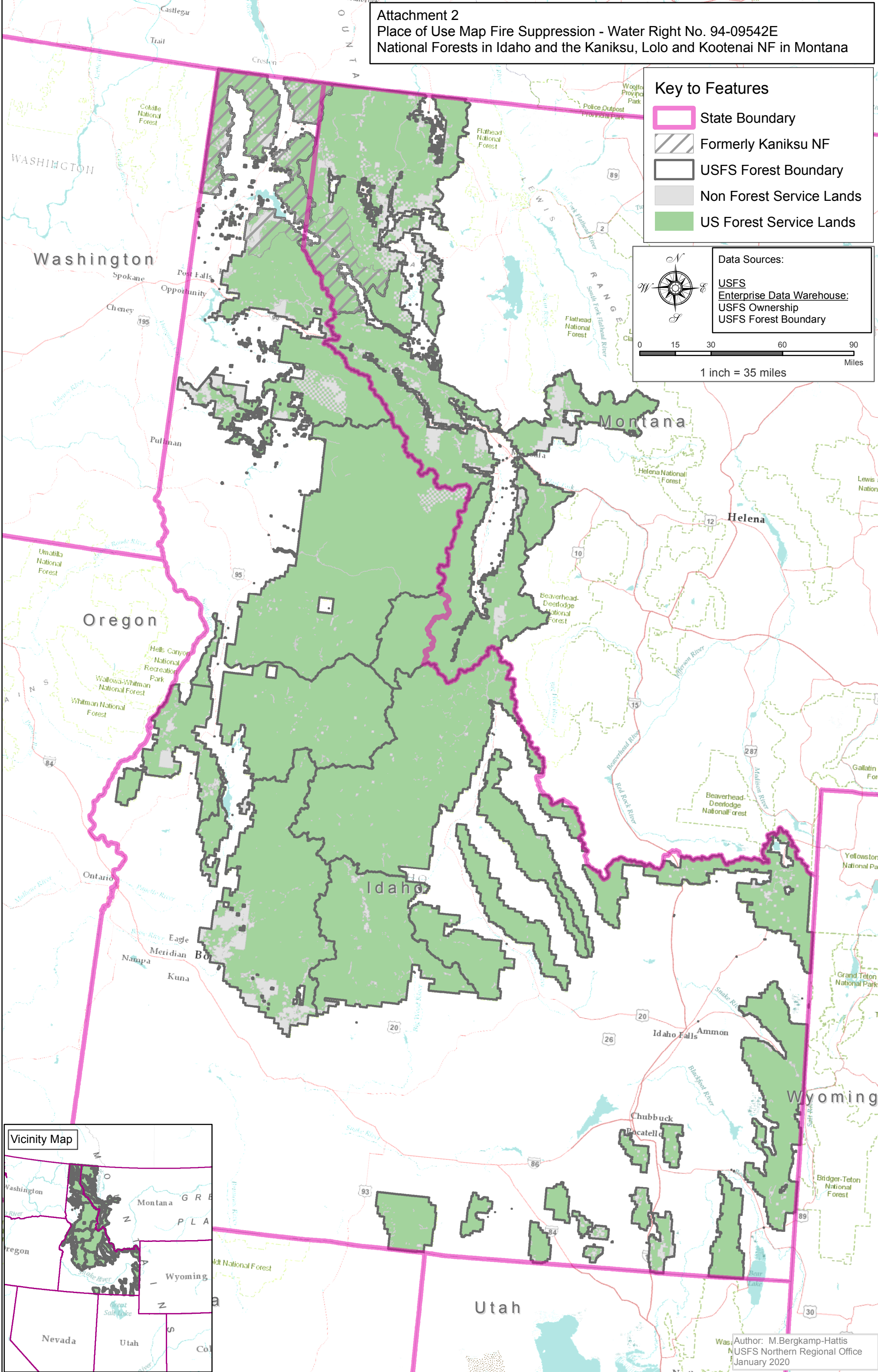
Key to Features

-  State Boundary
-  Formerly Kaniksu NF
-  USFS Forest Boundary
-  Non Forest Service Lands
-  US Forest Service Lands

Data Sources:
 USFS
 Enterprise Data Warehouse:
 USFS Ownership
 USFS Forest Boundary



0 15 30 60 90
 Miles
 1 inch = 35 miles



Author: M.Bergkamp-Hattis
 USFS Northern Regional Office
 January 2020